

GUI: GPS-Less Traffic Congestion Avoidance in Urban Area with Inter-Vehicular Communication

Zhen Jiang, Jie Wu, Paul Sabatino

CIS Dept., Temple University

CS Dept., West Chester University

Information Security Center, West Chester University

Presenter: Zhen Jiang



E-mail: zhen.jiang@temple.edu or zjiang@wcupa.edu

Outline

- Target Problem
- Challenges
- Our Approach
- Experimental Results
- Conclusion

Target Problem

- Turn problem




Challenges

- Mass congestion in urban area



• GPS?

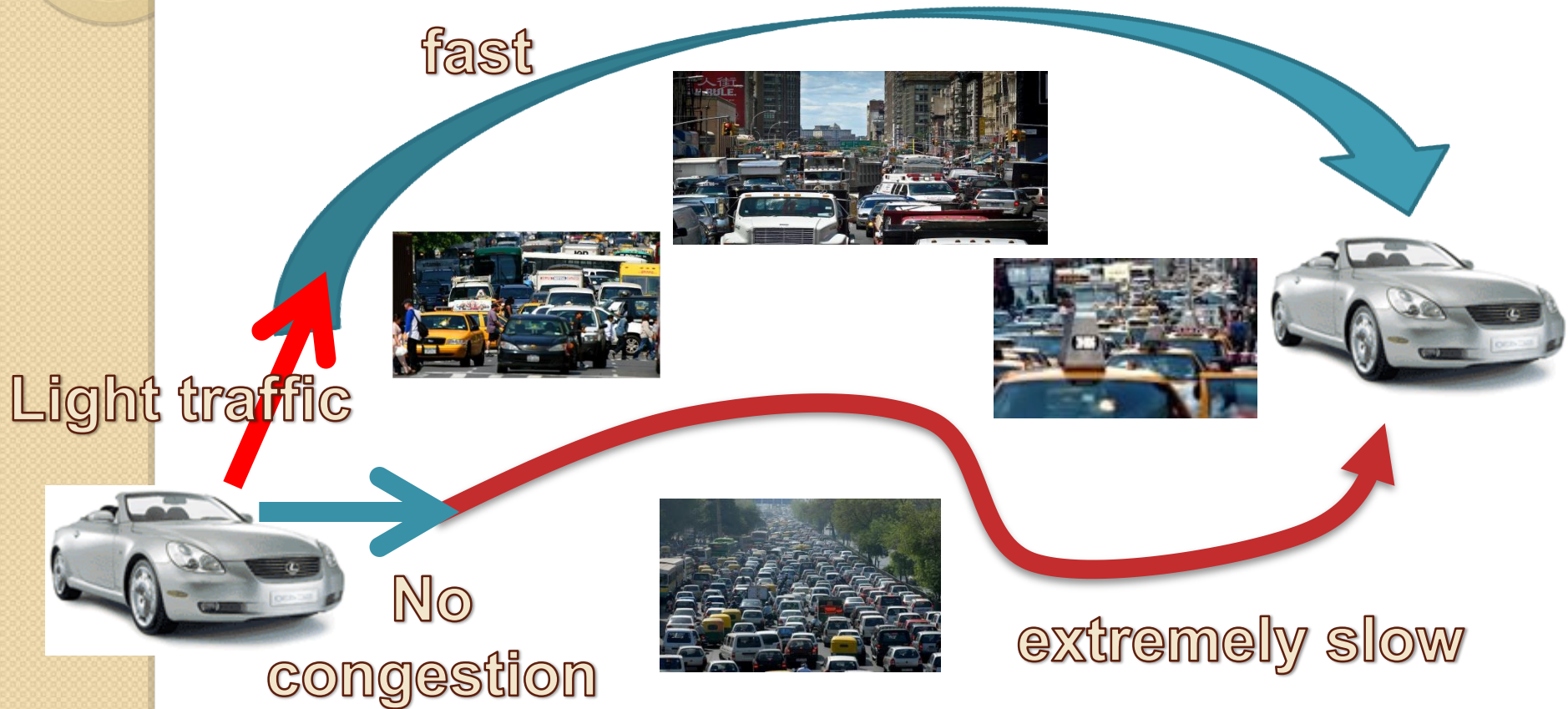
- A short range focus
 - in order to clearly see the lane and the turn
- Cannot have a seamless shift in navigation service
 - Signal is interfered by buildings and other factors
- Inaccurate turn will lead to more severe results



Blind point of GPS



- Accurate turn navigation with the prediction using the information at the global view level becomes very critical!



Our approach

- Form and distribute the information with V2V communication (to enhance the efficiency of prediction)
 - Free of traffic
 - Collaboration to identify blocked street
 - Distribute information in opposite direction to alert incoming vehicles



- Our contribution
 - The information is not simply the location of the congestion.
 - It is a snapshot at the global view level
 - Mutual impact of all congestions, i.e., delay chain problem.
 - Subject to any dynamic change in traffic
 - Both target congestion and information delivery
 - Normalized as an index, for vehicle easy to carry and calculate in the presence of dynamics
 - Such normalization is difficult because the block impact can be different when the relative positions of the source and the destination change!

Information Collection

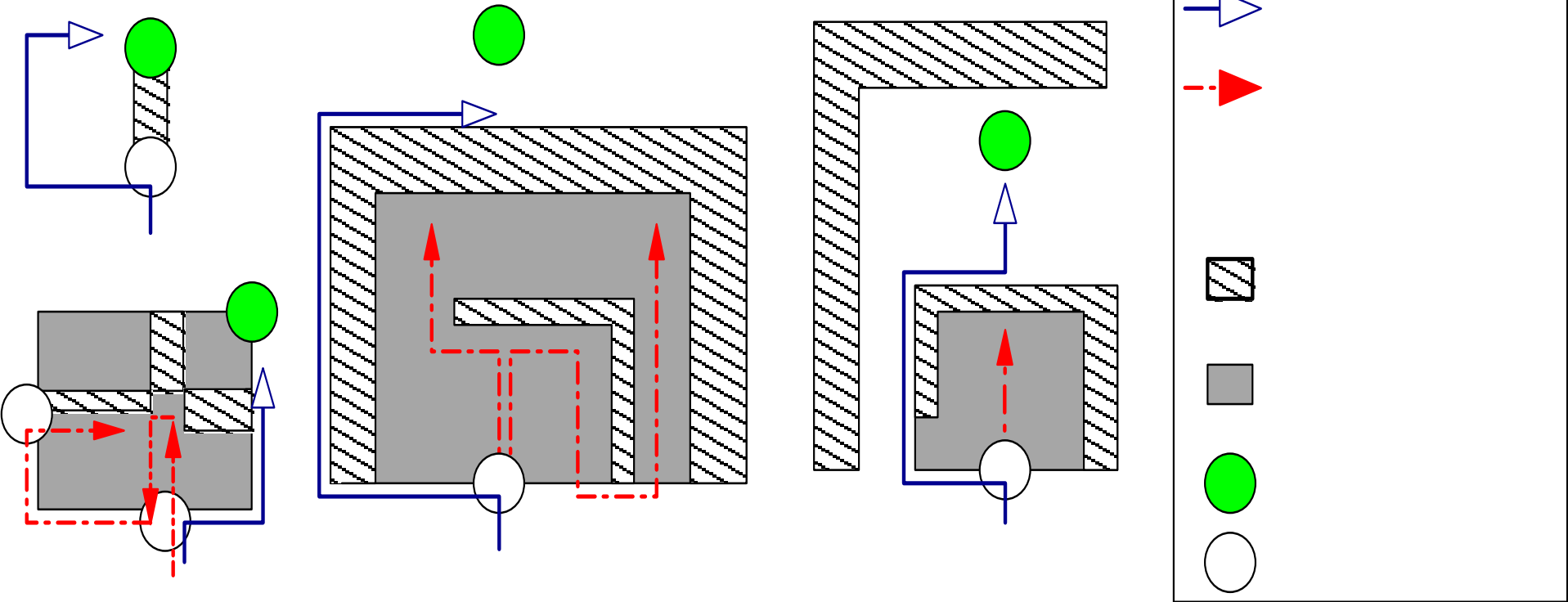
- The congestion identified among neighboring vehicles [7]
- Identification of the block of congested segment
- Calculation of mutual impact of blocks

- Mutual impact of blocks
 - Delay chain and relative effect
 - Blocked in the direction to the destination whenever no congestion-free path exists.
 - *MCC block region – Type I – an intersection is inside block region if and only if both east and north direction are blocked (by adjacent congested segment or blocked intersection)
 - Heuristic search of congestion-free path in the reversed direction, by our block information constitution
 - In the proactive manner
 - Total four types, sufficient enough for guiding the vehicle in any possible direction

- Solution for information collection
 - The congestion can be identified among neighboring vehicles, by the collaboration with V2V communication in [7].
 - Identification of the block of congested segment at the “end node” [16] when the information can be propagated via V2V communication (or carried by vehicle) in the opposite direction.
 - “End node” will receive information from both directions at the intersection, and then determine whether this intersection is inside the (MCC) block region.

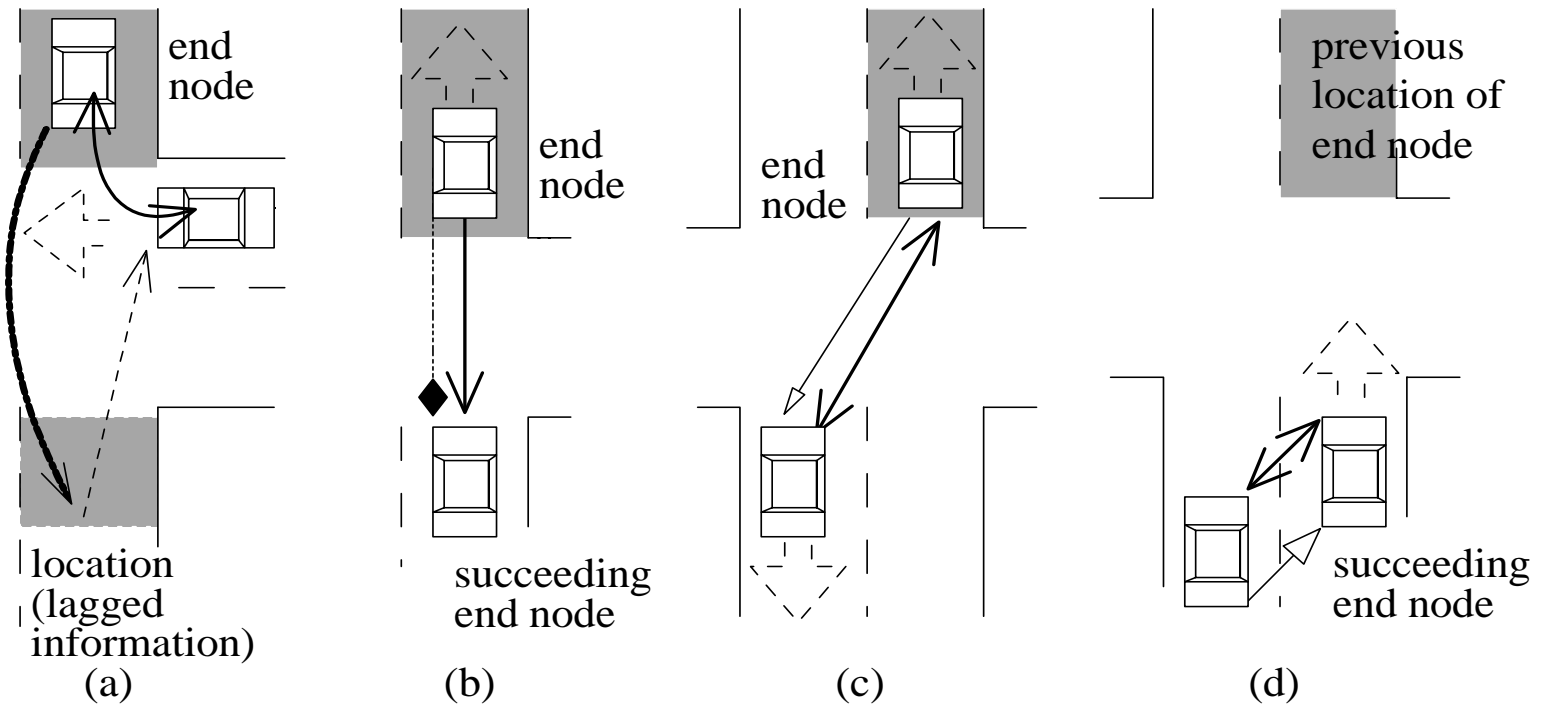
- Navigation solution
 - Follow the GPS guidance when the vehicle is out of any block region.
 - To avoid entering the block region along the boundary, perimeter routing until it is safe to approach the destination in the congestion-free path.
 - Escape from a congestion region.

- Solution (of type I)



• Extension

- 2 directions => multiple directions
 - Sufficiency of our approach
- Size of block
- Mobility and disconnections



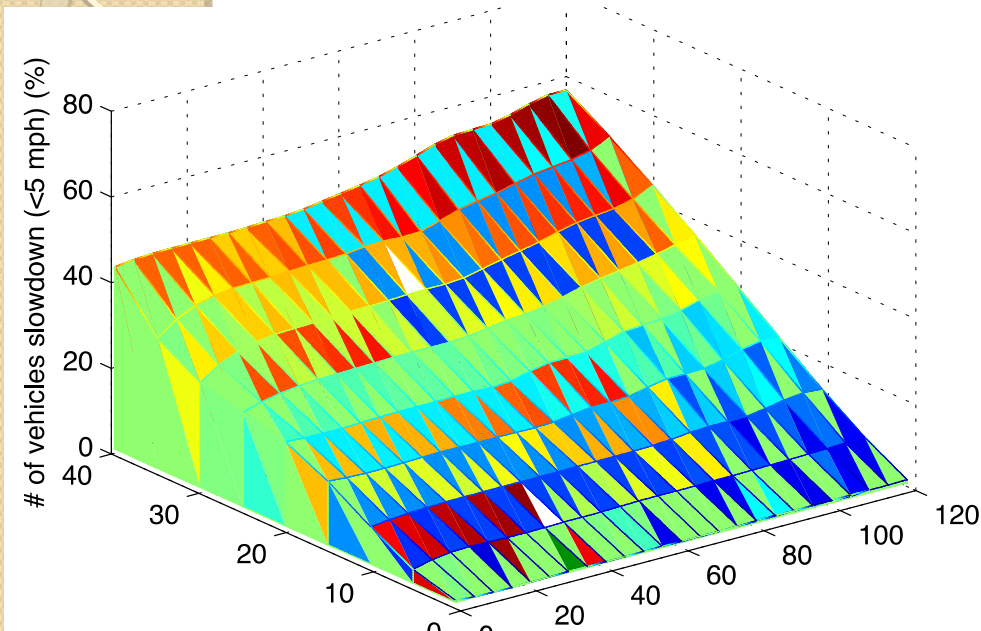
↔ direct comm. driving direction lagged location info.
 - - - > incorrect info. direct transfer of role indirect role transfer

Experimental Results

- Map of New York City, Manhattan, OpenStreetMap [17]
- Central Park to Madison Square Park
- Daily traffic with different volume (10 to 120% of the average)
- Trace Data generated by SUMO [8]
- Average speed (~10 min to pass through, with +/- 25%)
- Random congested segment (1 to 40%)
- V2V communication

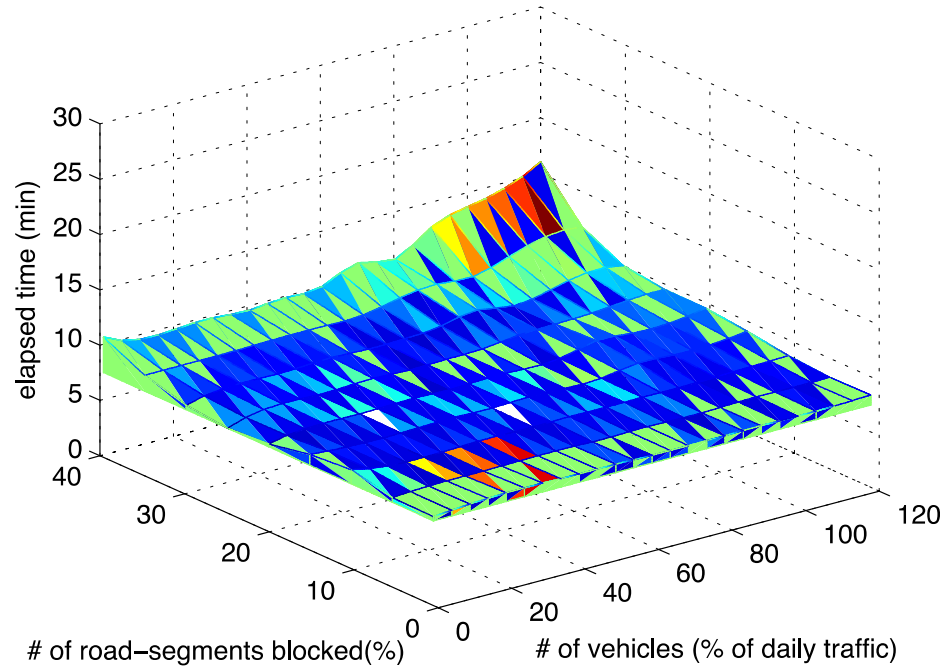
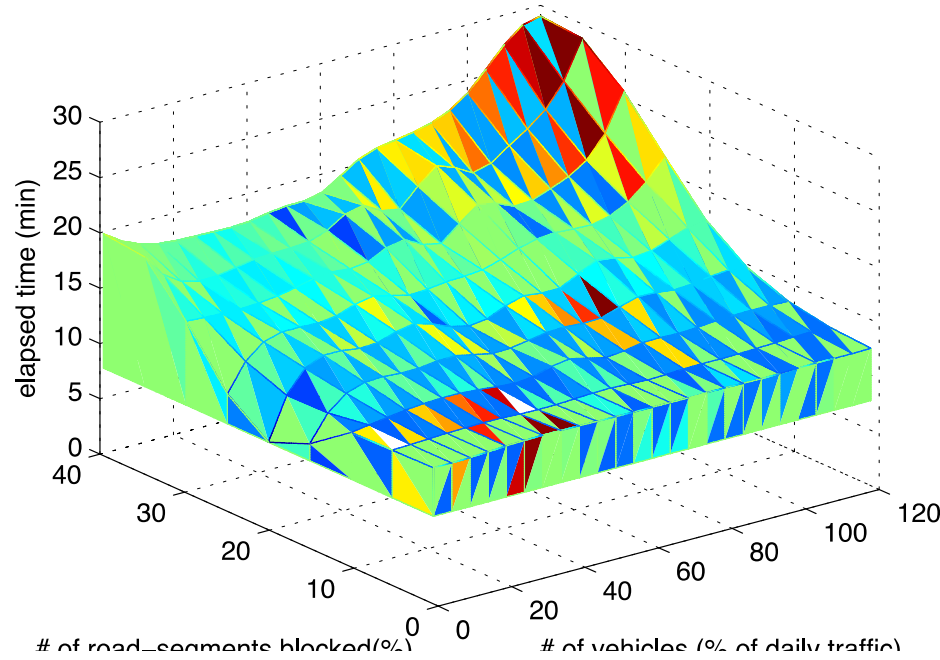


GPS

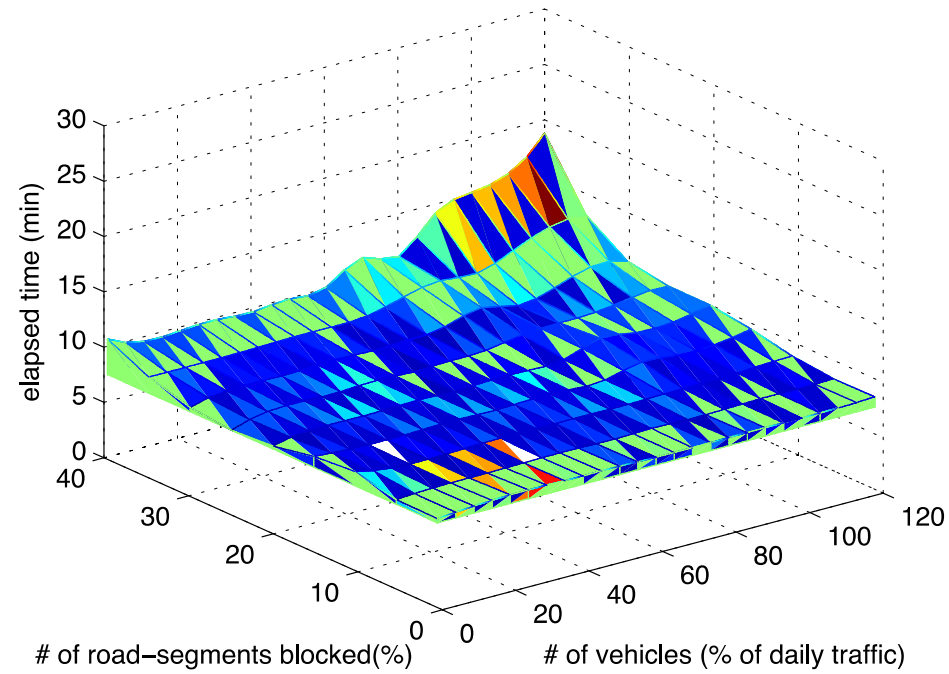


Probability of encountering congestion

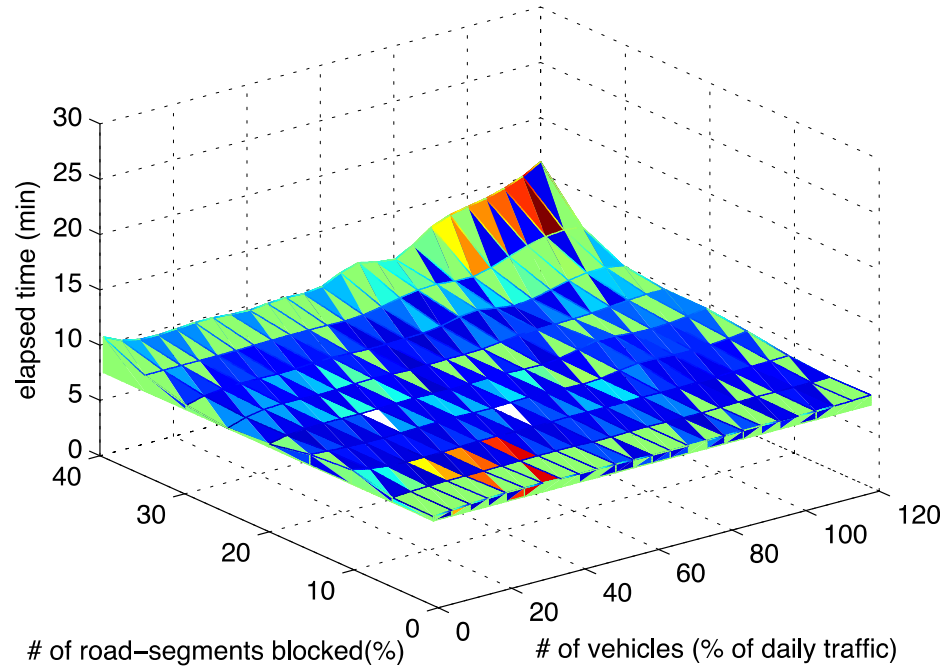
GUI



Existing proactive solution with the consideration of dwell time (under ideal mode)



GUI



Summary (of experimental results)

- Block region is an accurate estimation of mutual impact of congestions.
- Up to 35% reduction is achieved with our block information, compared with the best proactive solution in existing work.
- GPS navigation in urban area may frequently encounter the live-lock and delay chain problem. The vehicle requires to take double time to reach the destination, compared with the performance of GUI.

Conclusion

- Precise information collection/distribution with a fully distributed manner
- Dynamic adjustment
- Retrieving a global view of possible congestion-free path with a simple index
- Optimistic manner adopted, reducing the overhead cost
- Study of the mutual impact of congestions
- Quick way for the vehicle to pass urban canyons.



Thank you!

- Questions and Comments